





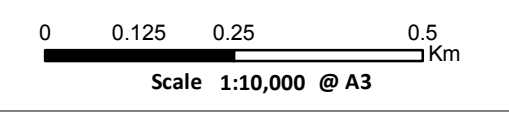


KEY

-  Site Boundary
-  Proposed Infrastructure
-  Existing Hagshaw Hill Wind Farm Access Track (to be retained)

Superficial Geology

-  Till
-  Peat
-  Alluvium





Hagshaw Hill Wind Farm Repowering

Environmental Impact Assessment Report

Figure 11.4

Superficial Geology

© Crown copyright and database rights 2018. Ordnance Survey 100019980